

FENCE DIAGRAM OF HUNTON GROUP BASED ON EXPOSURES FROM THE ARBUCKLE MOUNTAINS

By
Tom Stanley
2001

EXPLANATION

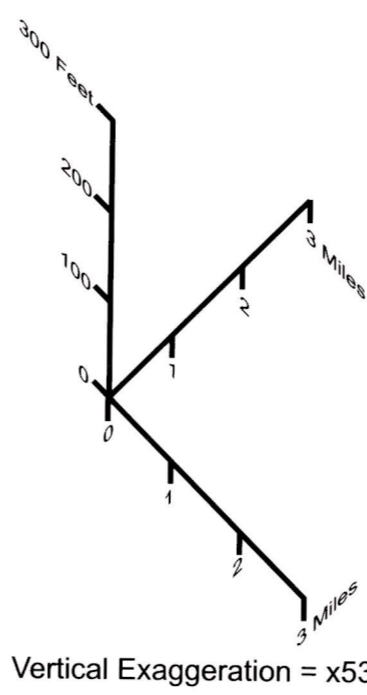
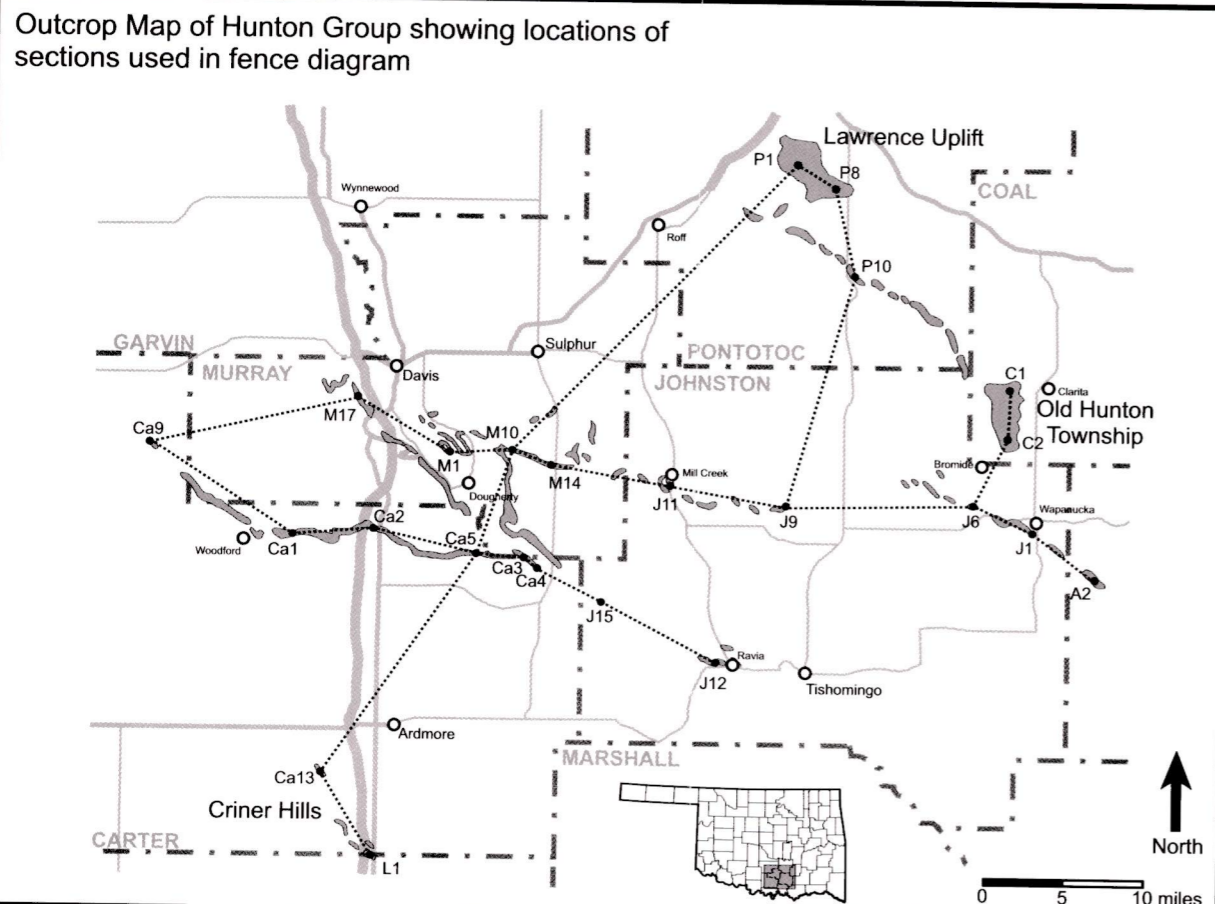
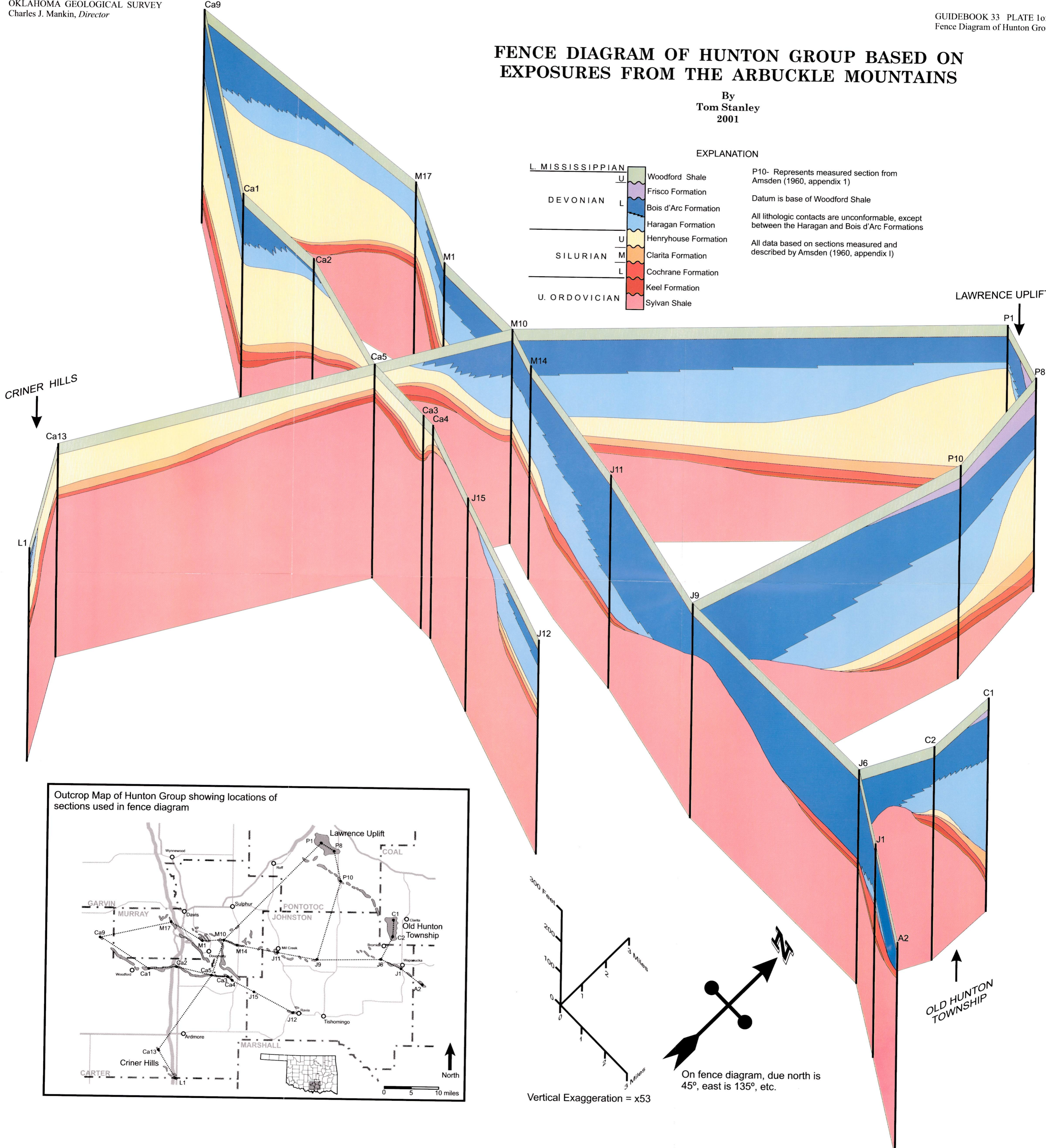
L. MISSISSIPPIAN	U	Woodford Shale
	U	Frisco Formation
DEVONIAN	L	Bois d'Arc Formation
	L	Haragan Formation
	U	Henryhouse Formation
SILURIAN	M	Clarita Formation
	L	Cochrane Formation
	L	Keel Formation
U. ORDOVICIAN		Sylvan Shale

P10- Represents measured section from Amsden (1960, appendix 1)

Datum is base of Woodford Shale

All lithologic contacts are unconformable, except between the Haragan and Bois d'Arc Formations

All data based on sections measured and described by Amsden (1960, appendix 1)



On fence diagram, due north is 45°, east is 135°, etc.

OLD HUNTON TOWNSHIP